






1:8000



**SOURCE PROTECTION AREA  
EAST CALAIS FD #1 WSID 5262  
CALAIS, VT**

*This map is based on sources of data  
from the ANR GIS office and VCGI, Inc  
Reference should be made to the ANR GIS office  
for information on the limitations of the map data  
1:5000 Orthophotography from VT Tax Mapping Department  
1:24000 USGS Topomaps from VCGI  
Map created on 2/16/2005*



-  East calais wells.shp
-  Source Protection Area outline - ground water

# TOWN of CALAIS

Municipal Facilities

## East Calais Fire District

Municipal water from the East Calais Fire District comes from wells located above the village of East Calais. Wells, reservoir and source protection areas are defined by this map prepared in 2005.

