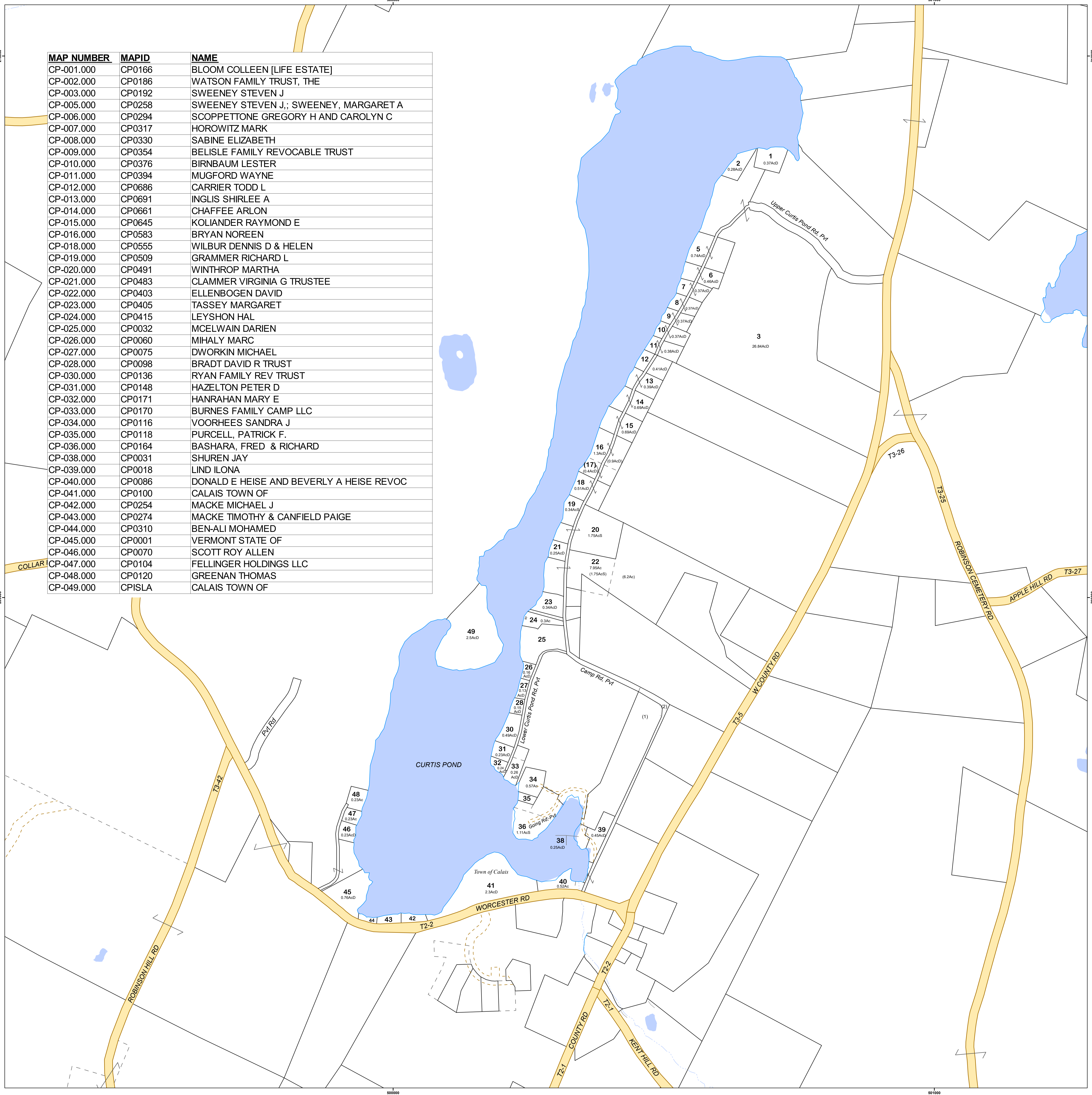




MAP NUMBER	MAPID	NAME
CP-001.000	CP0166	BLOOM COLLEEN (LIFE ESTATE)
CP-002.000	CP0186	WATSON FAMILY TRUST, THE
CP-003.000	CP0192	SWEENEY STEVEN J
CP-005.000	CP0258	SWEENEY STEVEN J.; SWEENEY, MARGARET A
CP-006.000	CP0294	SCOPPETTONE GREGORY H AND CAROLYN C
CP-007.000	CP0317	HOROWITZ MARK
CP-008.000	CP0330	SABINE ELIZABETH
CP-009.000	CP0354	BELISLE FAMILY REVOCABLE TRUST
CP-010.000	CP0376	BIRNBAUM LESTER
CP-011.000	CP0394	MUGFORD WAYNE
CP-012.000	CP0686	CARRIER TODD L
CP-013.000	CP0691	INGLIS SHIRLEE A
CP-014.000	CP0661	CHAFFEE ARLON
CP-015.000	CP0645	KOLIANDER RAYMOND E
CP-016.000	CP0583	BRYAN NOREEN
CP-018.000	CP0555	WILBUR DENNIS D & HELEN
CP-019.000	CP0509	GRAMMER RICHARD L
CP-020.000	CP0491	WINTHROP MARTHA
CP-021.000	CP0483	CLAMMER VIRGINIA G TRUSTEE
CP-022.000	CP0403	ELLENBOGEN DAVID
CP-023.000	CP0405	TASSEY MARGARET
CP-024.000	CP0415	LEYSHON HAL
CP-025.000	CP0032	MCELWAIN DARIEN
CP-026.000	CP0060	MIHALY MARC
CP-027.000	CP0075	DWORKIN MICHAEL
CP-028.000	CP0098	BRADT DAVID R TRUST
CP-030.000	CP0136	RYAN FAMILY REV TRUST
CP-031.000	CP0148	HAZELTON PETER D
CP-032.000	CP0171	HANRAHAN MARY E
CP-033.000	CP0170	BURNES FAMILY CAMP LLC
CP-034.000	CP0116	VOORHEES SANDRA J
CP-035.000	CP0118	PURCELL, PATRICK F.
CP-036.000	CP0164	BASHARA, FRED & RICHARD
CP-038.000	CP0031	SHUREN JAY
CP-039.000	CP0018	LIND ILONA
CP-040.000	CP0086	DONALD E HEISE AND BEVERLY A HEISE REVOC
CP-041.000	CP0100	CALAIS TOWN OF
CP-042.000	CP0254	MACKE MICHAEL J
CP-043.000	CP0274	MACKE TIMOTHY & CANFIELD PAIGE
CP-044.000	CP0310	BEN-ALI MOHAMED
CP-045.000	CP0001	VERMONT STATE OF
CP-046.000	CP0070	SCOTT ROY ALLEN
CP-047.000	CP0104	FELLINGER HOLDINGS LLC
CP-048.000	CP0120	GREENAN THOMAS
CP-049.000	CPISLA	CALAIS TOWN OF



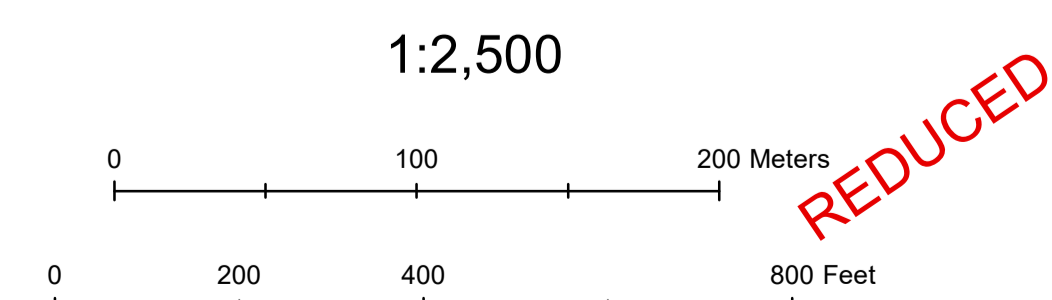
THIS MAP IS FOR ASSESSMENT PURPOSES ONLY. IT IS NOT TO BE USED FOR DESCRIPTION, CONVEYANCE, OR DETERMINATION OF LEGAL TITLE. ALL INFORMATION IS SUBJECT TO CHANGE.

UPDATED THROUGH APRIL 1, 2021

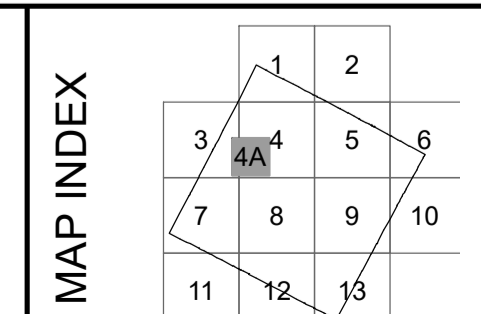
UPDATES BY  
**CHRISTINE CHAMBERLAIN**  
 MAPPING  
 105 Court St #313  
 Middlebury VT 05753  
 chrischam@gmavt.net

- LEGEND**
- Town Boundary
  - Public Road Right-of-Way
  - Parcel Boundary
  - Parcel Boundary Water
  - Subparcel Boundary
  - Right-of-Way
  - Parcel Hooks
  - Surface Water

- 2 Parcel Number
- (2) Subparcel Number
- AcC Acres Calculated
- AcD Acres Deeded
- AcS Acres Surveyed



TOWN OF  
**CALAIS**  
 VERMONT



LOCAL MAP NO.  
**4A**  
 STATE MAP NO.